



Task #1: **Finding the Barn's Location**

Name: _____

Group Members: _____



Find it!

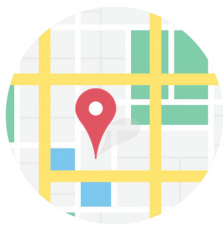
Read the first page of the story very carefully for **three clues** in the text that reveal where the barn in the story is located.




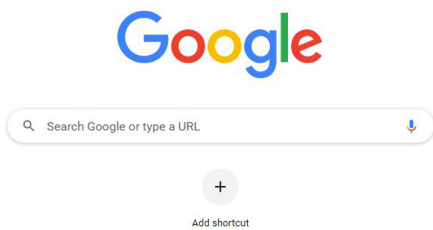
Report it!

List the clues (or phrases) below:

1. _____
2. _____
3. _____



Locate it!



● Access **Google** on your digital device.

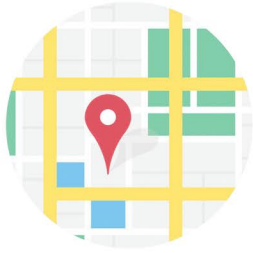
● Scroll down and select **Google Maps**.

● Type **416 Winnacunnet Road** into the search box.



● Zoom out until you can see the **state** where this road is located.

Answer: _____



Locate it!



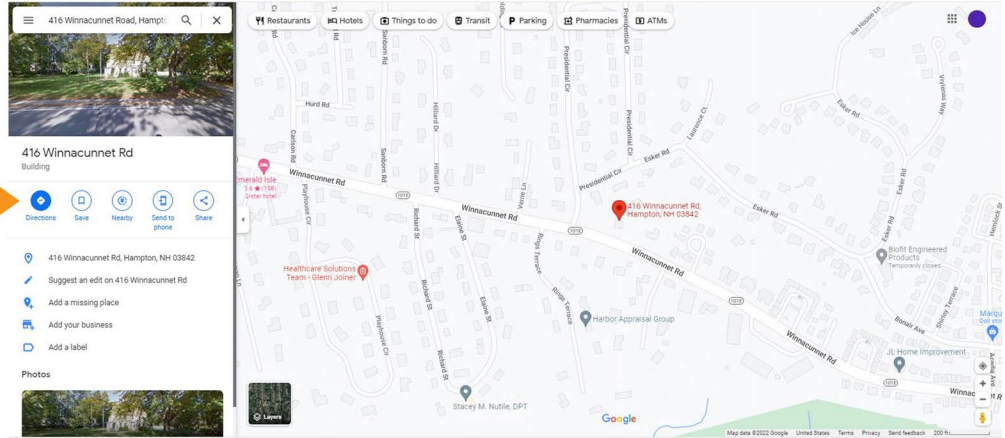
- Zoom out further until you can see the shape of the entire state.

- **Color** the whole state on the map.

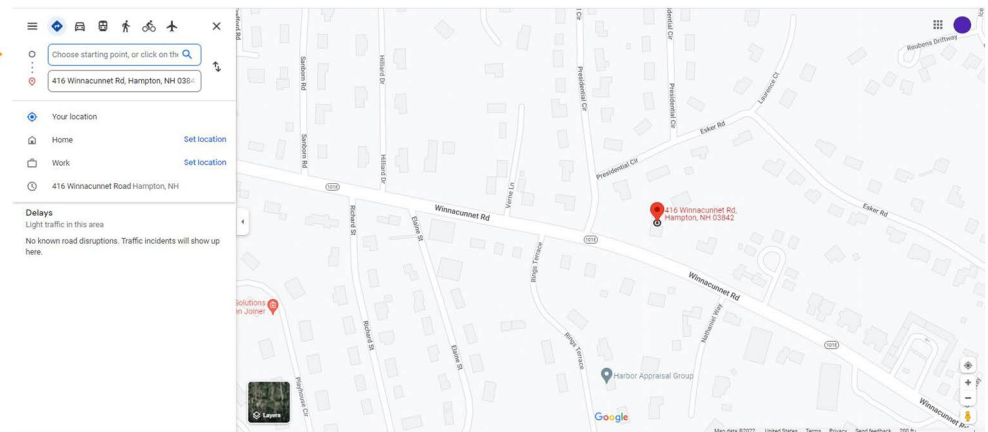


Put a **dot** on the spot where the **Town of Hampton** would be on this map of the state.

Click on the **“Directions”** button.



Type in the **name of your town** and state.



How many miles away is this barn from your location?

How long would it take to travel by car?

The real barn that inspired the barn in this story was used as an antique shop.

The antique shop was called “**Reuben’s Barn.**”



Research it!

Learn more about the history of the Reuben Lamprey Homestead and its barn. Access the homestead’s [National Register of Historic Places Inventory nomination form](#)

HINT: Use the “control + f ” function to search for the word “barn” inside the document. You will find details about the barn faster.

Then, check out an [online gallery](#) of the homestead featuring archival photographs of the real barn on the property.



Report it!

In Debby Atwell’s historical fiction story, the barn burns down. How is this different from the actual damage suffered by the real barn as described in the homestead’s National Register nomination form?



Think about it!

Why do you think the author made this change in her story?
